

BRIEFING

- STAGE 3 • 08/01
- AL DUWADIMI > AL SALAMIYA

***DREAM.
DARE.
LIVE IT.***



AL DUWADIMI → AL SALAMIYA

ROAD SECTION A 123

SELECTIVE SECTOR 437

ROAD SECTION B 172

BIVOUAC 1ST DEPARTURE

FIM 05:05 **FIA** 07:50

DSS 1ST DEPARTURE

FIM 07:10 **FIA** 09:40

- 1** Neutralization
- 1** Transfer
- 2** CPs
- 1** Timed Service (2h)



/// GENERAL DESCRIPTION

- ***DSS-K60 : Stony tracks in wadis with wash outs and holls***
- ***K60-K82 : Faster sandy tracks between rocks***
- ***K82-K101 : Very fast tracks and off-piste in the sand, followed by some soft dunes***
- ***K101-K134 TRANSFER and Rolling, winding tracks between hills, some off-piste, difficult navigation***
- ***K153-K175 : Fast sandy tracks and off-piste, followed by some dunes***
- ***K175-K196 : Alternating rolling and winding tracks, stony, narrow, alternating sand & gravel in canyons. Watch your tyres!***
- ***K196-K211 : Sandy off-piste and some simple dunes***





GENERAL DESCRIPTION

- ***K211-K250 : Fast tracks and off-piste, sometimes in canyons***
- ***K250-K290 : Dunes sector, sometimes hard to climb***
- ***K290-K321 : Fast tracks and off-piste, sometimes very fast***
- ***K321-K361 : Rolling tracks and off-piste, sometimes rough ground, between hills, difficult navigation***
- ***K394-ASS : Fast tracks and off-piste, sometimes very fast in nice canyons, difficult navigation***





STAGE 3 INFO: AL DUWADIMI → AL SALAMIYA



Transfer

KM135 – KM154

*Transfer Out K154 → **Fuel** #1
Except for Ultimate & Stock*



*Timing Moto + Quad + Challenger
+ SSV + Truck → **37'***

*Timing Ultimate + Stock → **17'***

+ *Change of roadbook roller for Moto*



STAGE 3 INFO: AL DUWADIMI → AL SALAMIYA

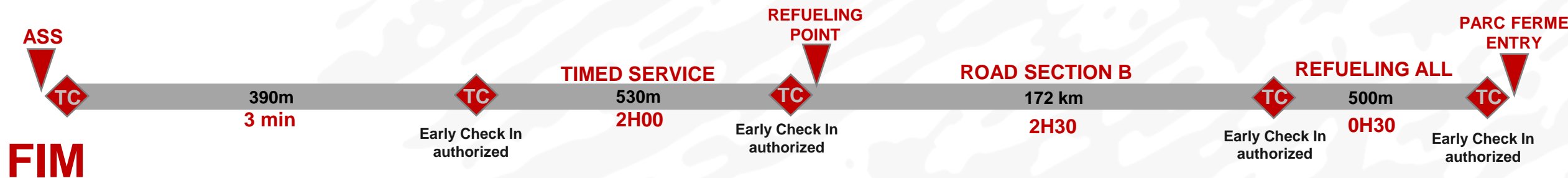
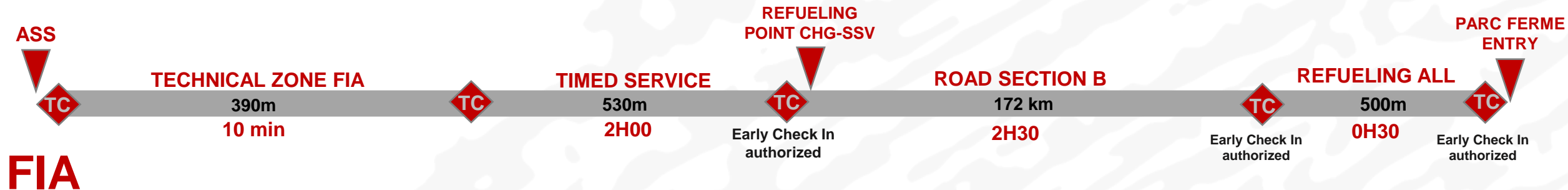


Neutralization
KM310 **Fuel** #2



Timing → **20'**
Except for Ultimate &
Stock → **4'**

STAGE 3 INFO : ROAD SECTION B



DETAILED DESCRIPTION

- *PK0 Fast, winding gravel tracks, entering large valleys*
- *PK8 Rough ground, with lots of stones, smaller valleys*
- *PK19 Winding and bumpy tracks, rough ground with many stones, small mountains*
- *PK26 CP1, winding and bumpy tracks, rough ground*
- *PK28 a small tarmac road with no CP in speedzone 30*
- *PK38 CP2, winding tracks, mountain valleys, more and more stones, bumpy terrain*
- *PK46, The terrain changes and gets better, zone of large open valleys with winding gravel tracks (WRC type)*
- *PK62 More winding gravel tracks, this time in rock canyons (more closed)*
- *PK65 Faster tracks, big valleys between stone mountains, gravel tracks.*
- *PK84 Change of pace, fast, straight tracks over large sandy plateaus*
- *PK99 Small level 1 dune*

DETAILED DESCRIPTION

- *PK101 Off-piste and fast tracks on large bumpy sandy plateaus*
- *PK103 The pace drops, mountain valleys with winding tracks*
- *PK120 Smaller valleys with stony, winding tracks, rough ground*
- *PK130 Terrain improves, tracks are still winding with gravel*
- *PK135 Transfer in and 9km of asphalt*
- *PK154 Transfer out, fast, winding tracks, large gravel plateau*
- *PK163 Large level 1 dunes*
- *PK167 Large, bumpy, sandy plateau*
- *PK173 Narrow, stony tracks, small valleys, alternating valleys and dry rivers*
- *PK198 Fast tracks on gravel plateau, alternating main and secondary tracks*
- *PK203 Fast passage over large Level 1 dunes, large bumpy sandy plateau, very fast*
- *PK212 Beautiful winding gravel tracks between stone canyons*

DETAILED DESCRIPTION

- *PK224 Change of pace, rough ground, lots of stones, generally danger 2 throughout this section*
- *PK227 Terrain improves, gravel tracks wind between open valleys formed by mountains of sand and stones*
- *PK233 Fast, straight tracks over large sandy plateaus*
- *PK251 The pace changes, the main dune sector of the stage, most of them level 2, and in some sectors the sand is very soft.*
- *PK290 End of the dunes, large sandy plateau with fast, winding tracks*
- *PK310 Neutralization In, fuel for motorbikes/quads/SSVs, then more or less fast and winding tracks, gravel, large valleys and canyons*
- *PK347 The canyons are smaller and the tracks narrower and more winding, still with gravel.*

DETAILED DESCRIPTION

- *PK355 End of small canyons, area of large valleys with winding gravel tracks, alternating between open valleys and small canyons*
- *PK386 Large gravel plateaus, navigation becomes more complicated, many tracks encountered in the field, important to respect headings*
- *PK394 Small asphalt section at limited speed, super-fast gravel plateau, lots of tracks*
- *PK411, pace drops, sandy canyons with tracks and bumpy off-piste, terrain degraded by rain*
- *PK442 Narrow canyons and dry rivers with lots of stones, the pace slows until the end of the selective.*
- *437 ASS*



COMPLICATED ROADBOOK NOTES

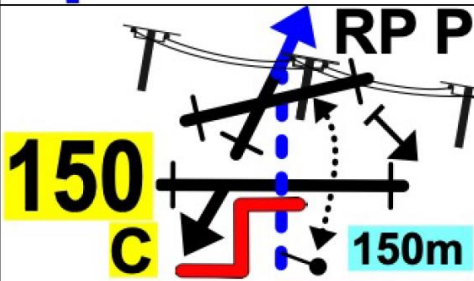


6,68 / 9,87 / 26,43 / 34,08 / 128,93 / 337,99 / 383,80 / 427,50





COMPLICATED ROADBOOK NOTES

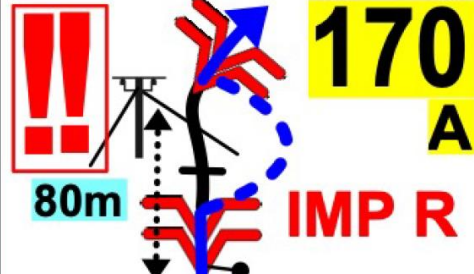
6,68

MODIF 6.68 0.39		ET à 150m 170^A
-------------------------------------	---	--

9,87

9.87 <hr/> 0.28		ET TJS ! P BAD CX NBX 
----------------------------------	---	--

26,43

26.43 <hr/> 0.19		ET à 200m 180^A
-----------------------------------	--	--

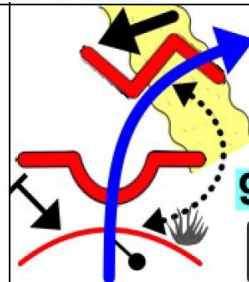


COMPLICATED ROADBOOK NOTES

34,08

34.08

0.35



260

A

90 m



ET! P BAD
EMP ORN
ET à 400m

280

A

128,93

MODIF

128.93

1.01

125

A



90 m



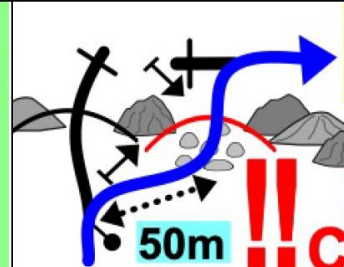
RP PP

! WOOD/P

337,99

337.99

0.18



15

A


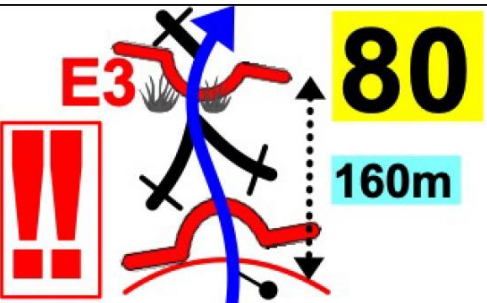
50m

!! BAD
CXE3

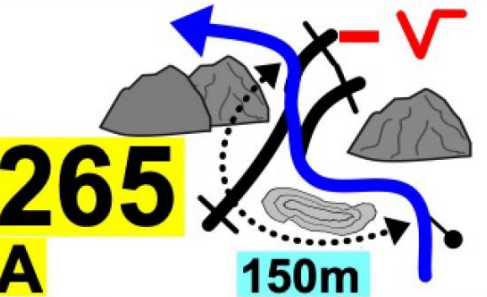


COMPLICATED ROADBOOK NOTES

383,80

383.80 <hr/> 0.60	E3  	80 160m ET 65^A
------------------------------------	---	--

427,50

427.50 0.51	 265 A	-V
------------------------------	--	-----------

/// VIGILANCE POINTS

- ***A very varied stage, not always easy***
- ***Difficult navigation***
- ***Special starts at 07:10 → careful motorbikes, dust risk and sun from the front***
- ***KM 289.31: keep to the left on the descent, rocks to the right behind the dune***
- ***KM 418.15: Trucks → watch out for trees in the wadis***



SERVICE CREW

- **2 roads**
 - **A : Al Duwadimi - Al Hofuf direct : 634KM (Roadbook automatic in the TRIPY)**
 - **B : Al Duwadimi - Service Park - Al Hofuf 195Km+530Km (Roadbook to select manually itinerary B via « Service Park »)**
- **Motorhomes & Camping-Car prohibited at the service park**
- **Service prohibited outside of the Service Park (1,5KM of commun route after the Service Park)**




/// MARATHON BIVOUAC

- ***Bags and tents drop-off***
 - ***07:00pm-11:00pm on 07/01***
 - ***04:00am - 08:00am on 08/01***
 - ***At the trucks L60 & L61 (next to the medical tent)***
 - ***NOT concerned: Trucks / Classic / M1000***
- ***No tents allow in the living area → special area for the tents***



ROADBOOK DIGITAL

1. **Turn on the GPS**
2. **Controle if the presence of the external power + control the GPS signal synchronisation**
3. **Test the buzzer**



THANK YOU



الاتحاد السعودي للسيارات والدراجات النارية
Saudi Automobile & Motorcycle Federation



ALWAYS FOR YOU

